

Bicycle and Pedestrian Plan Update

Proposed Bicycle and Pedestrian Projects

Calhoun Area MPO

December 12, 2018

Purpose of the Plan Update

- Refine the vision and goals for the plan
- Craft a strategy for more successful implementation of the key elements of the plan
- Specify improvements to the region's bicycle and pedestrian network, including facility locations and types.
- Develop a phased program of projects to be implemented, with initial cost estimates



Calhoun MPO Bike Ped Plan

— Major Roads (Federal Aid Routes)

Bike and Ped Projects

Type of Improvement

— Construct Bike Lane

— Restripe for Bike Lane

— Construct Multiuse Path

— Existing Multiuse Path

— Existing Share the Road Route

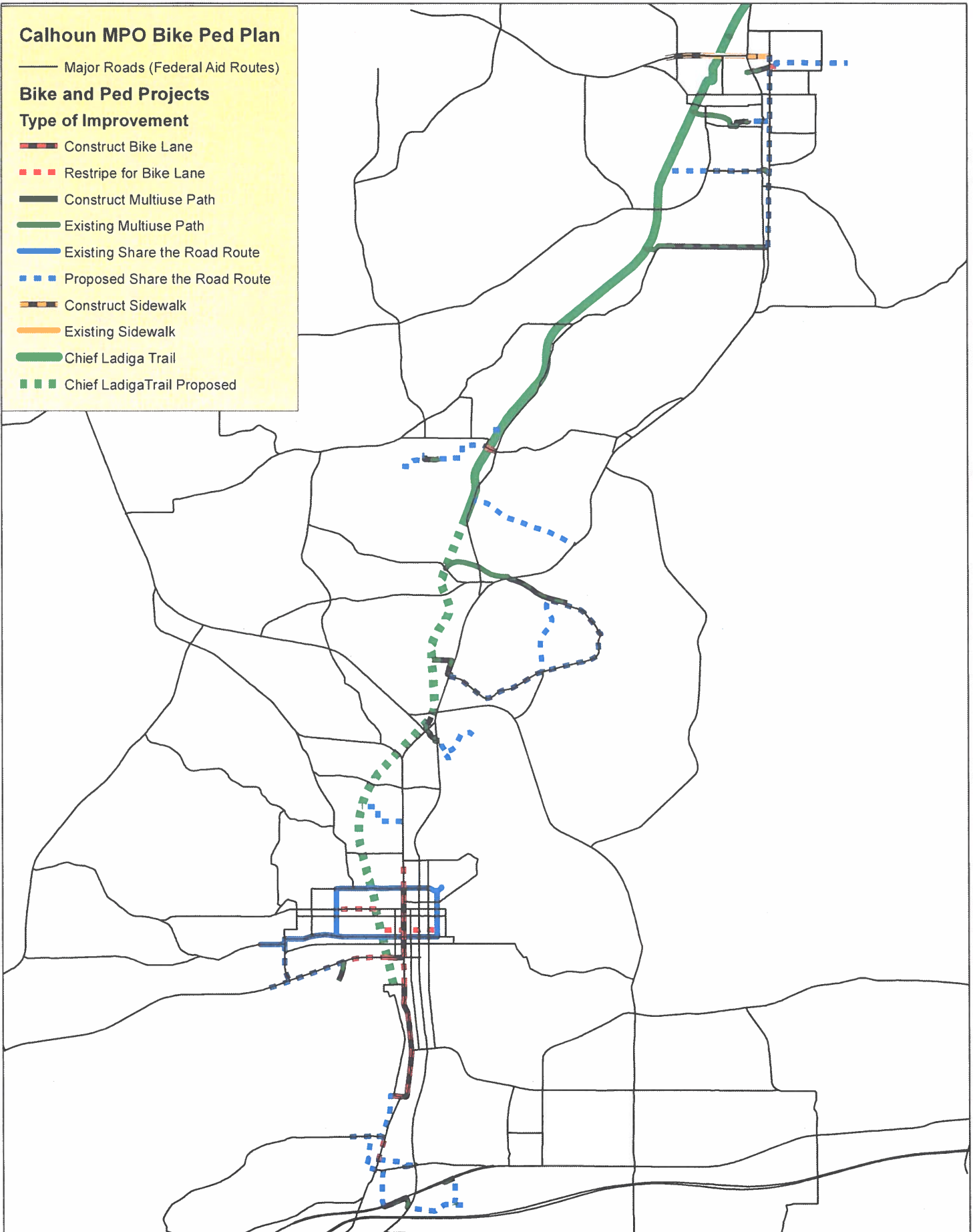
— Proposed Share the Road Route

— Construct Sidewalk

— Existing Sidewalk

— Chief Ladiga Trail

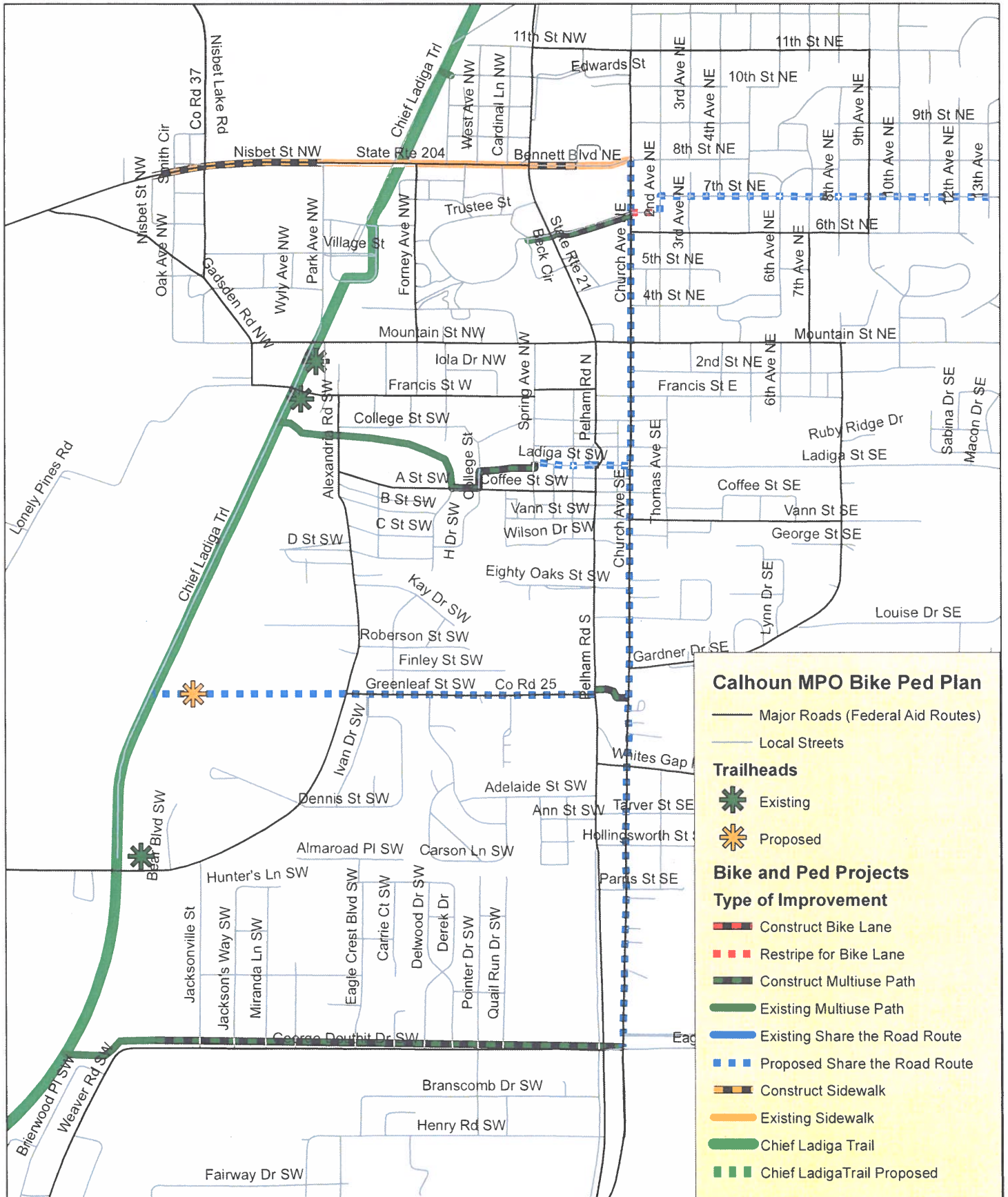
— Chief Ladiga Trail Proposed



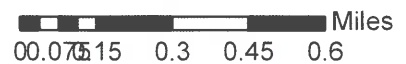
Calhoun MPO Area Projects

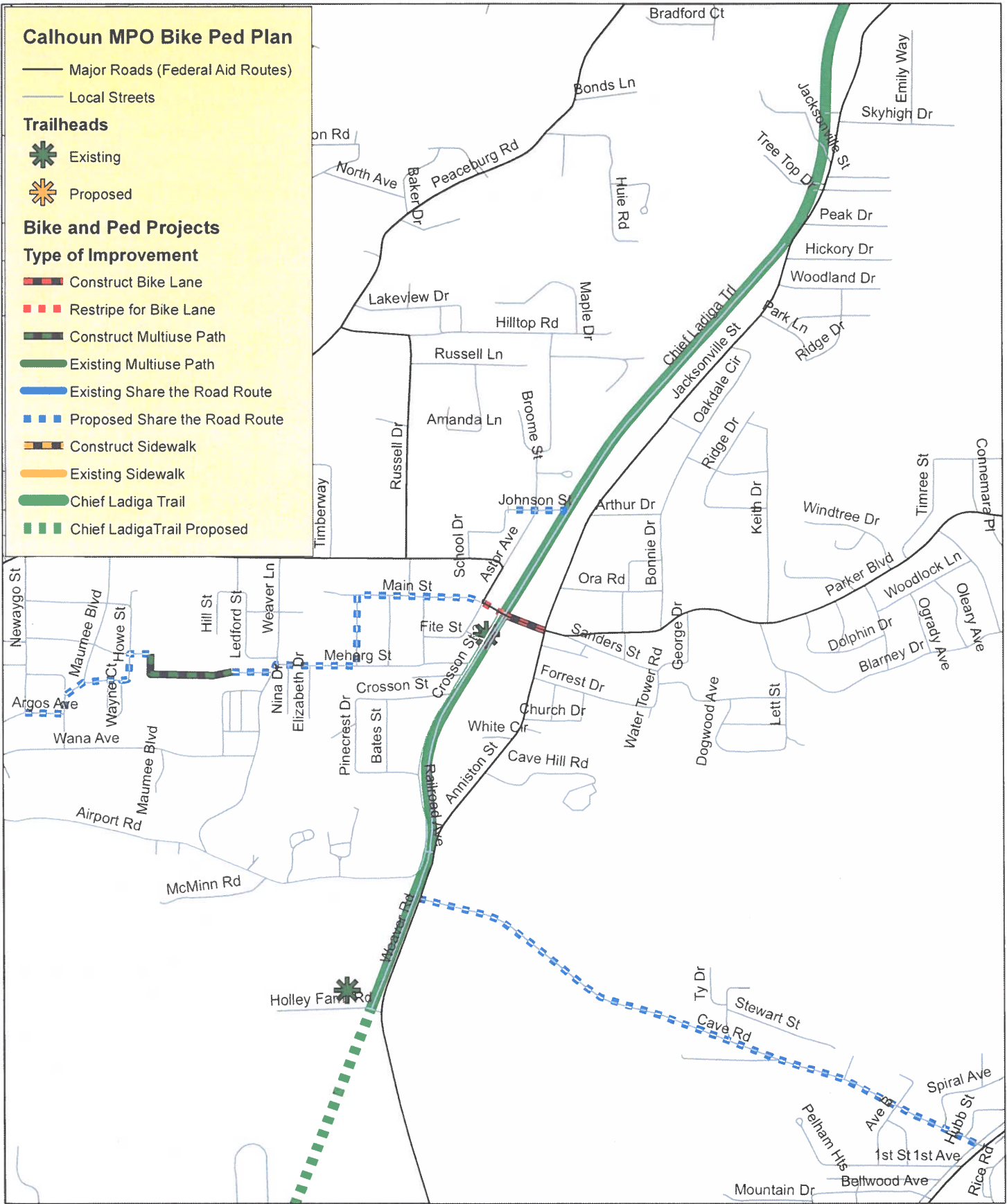


0 0.42 0.85 1.7 2.55 3.4 Miles

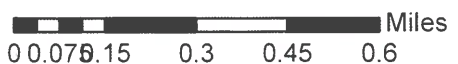


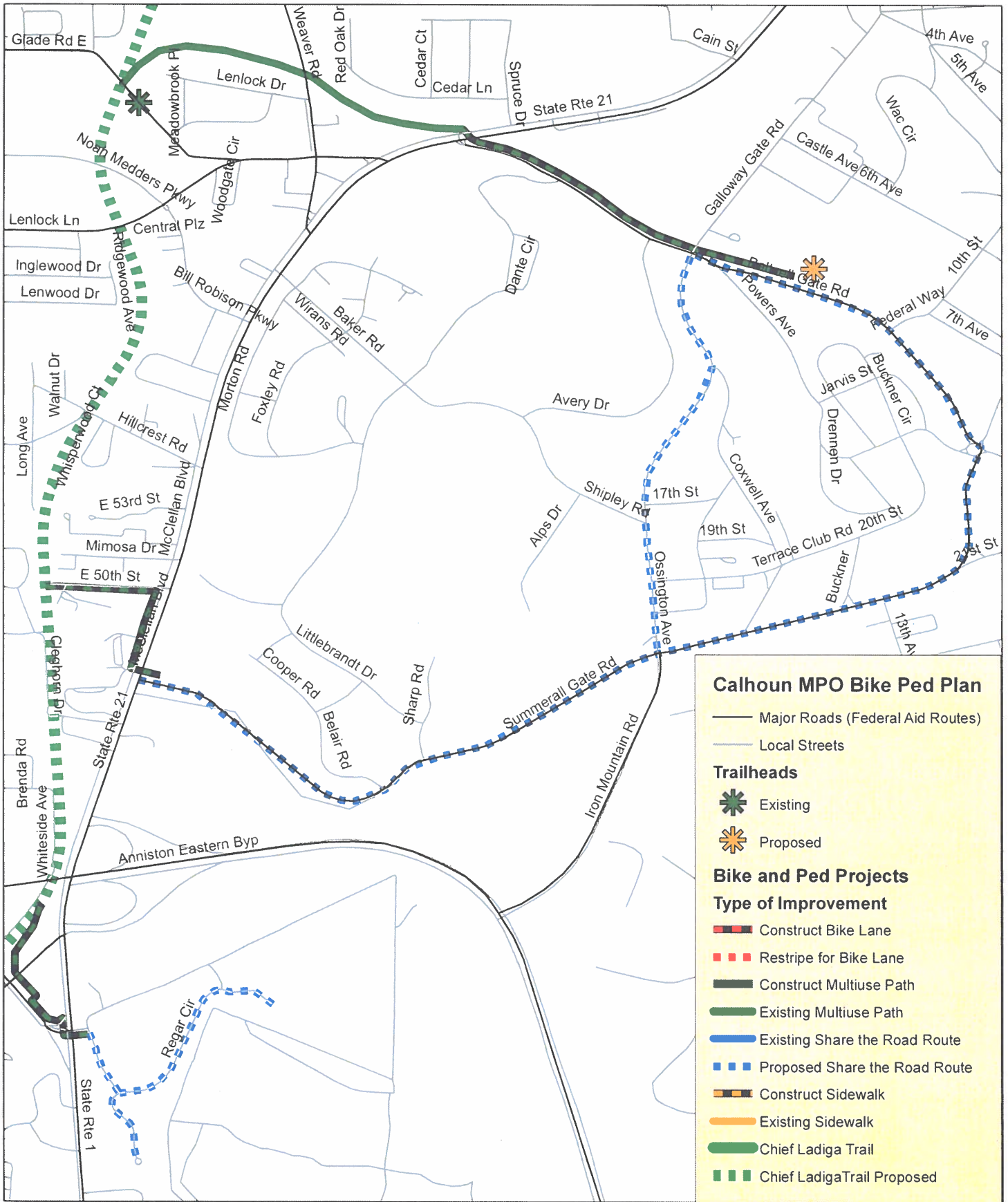
Jacksonville Area Projects



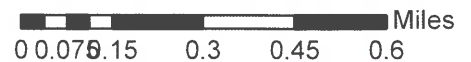


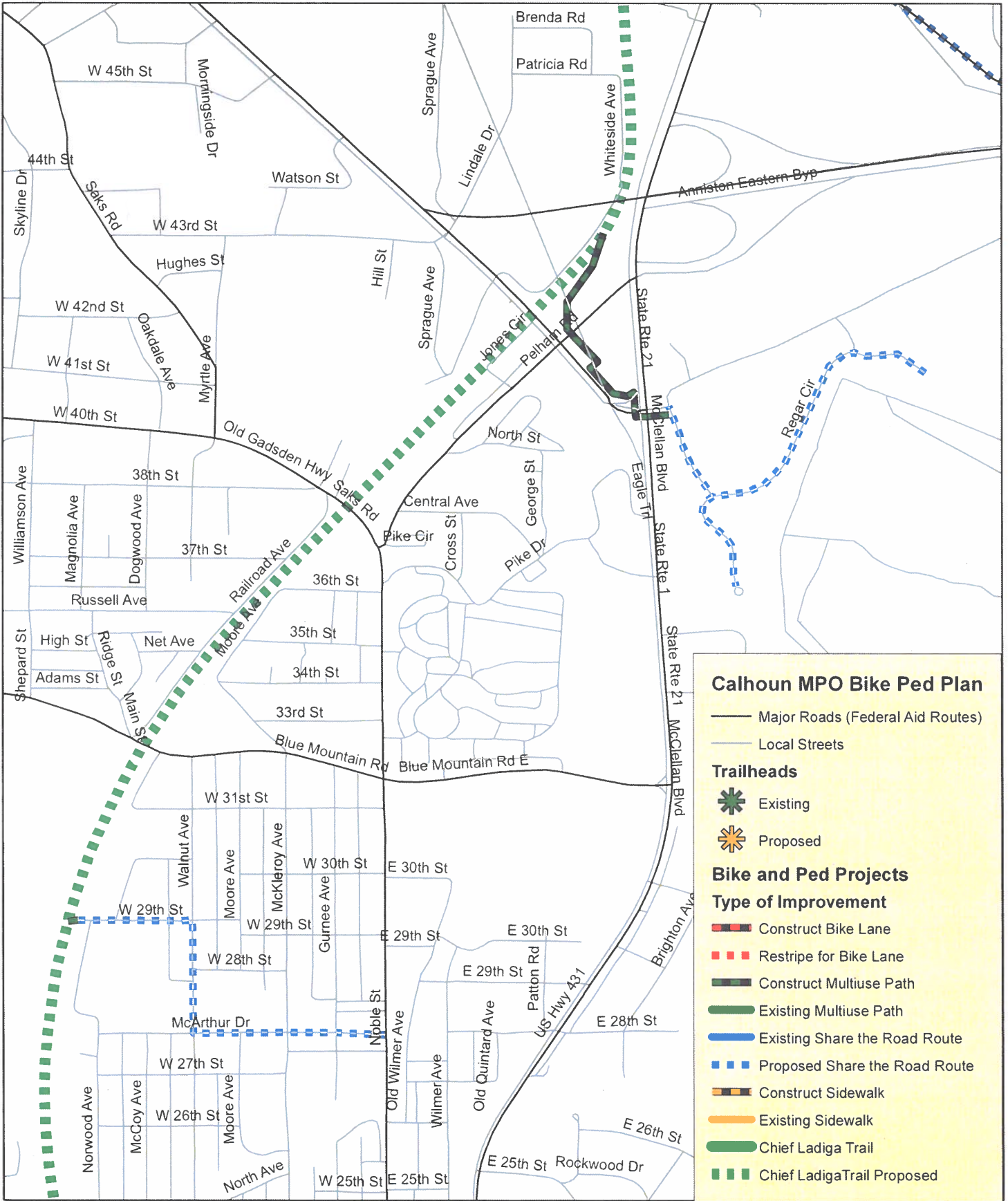
Weaver Area Projects



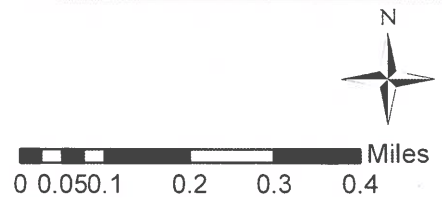


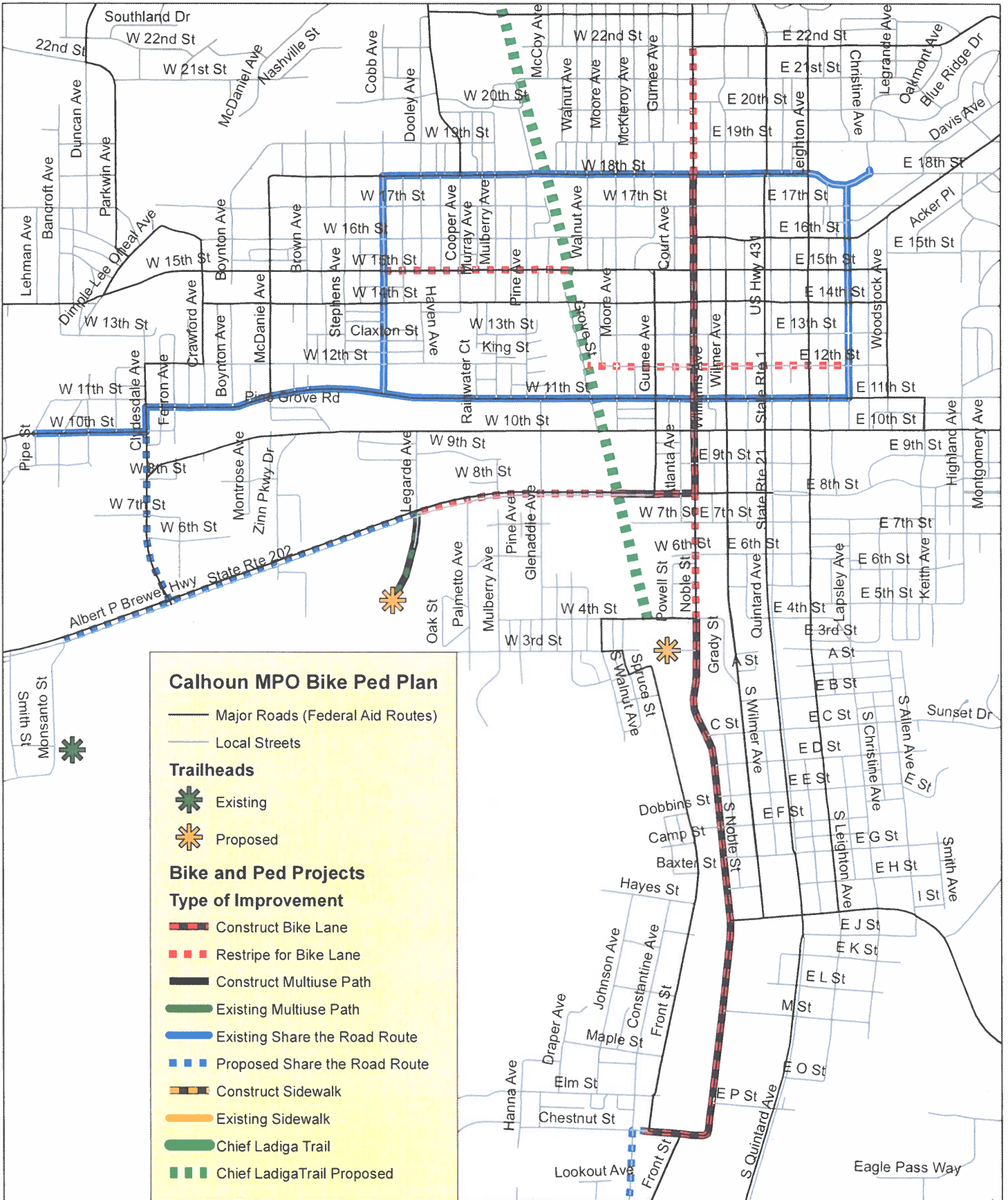
McClellan Area Projects



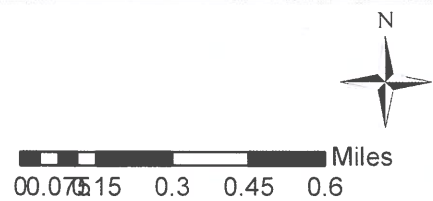


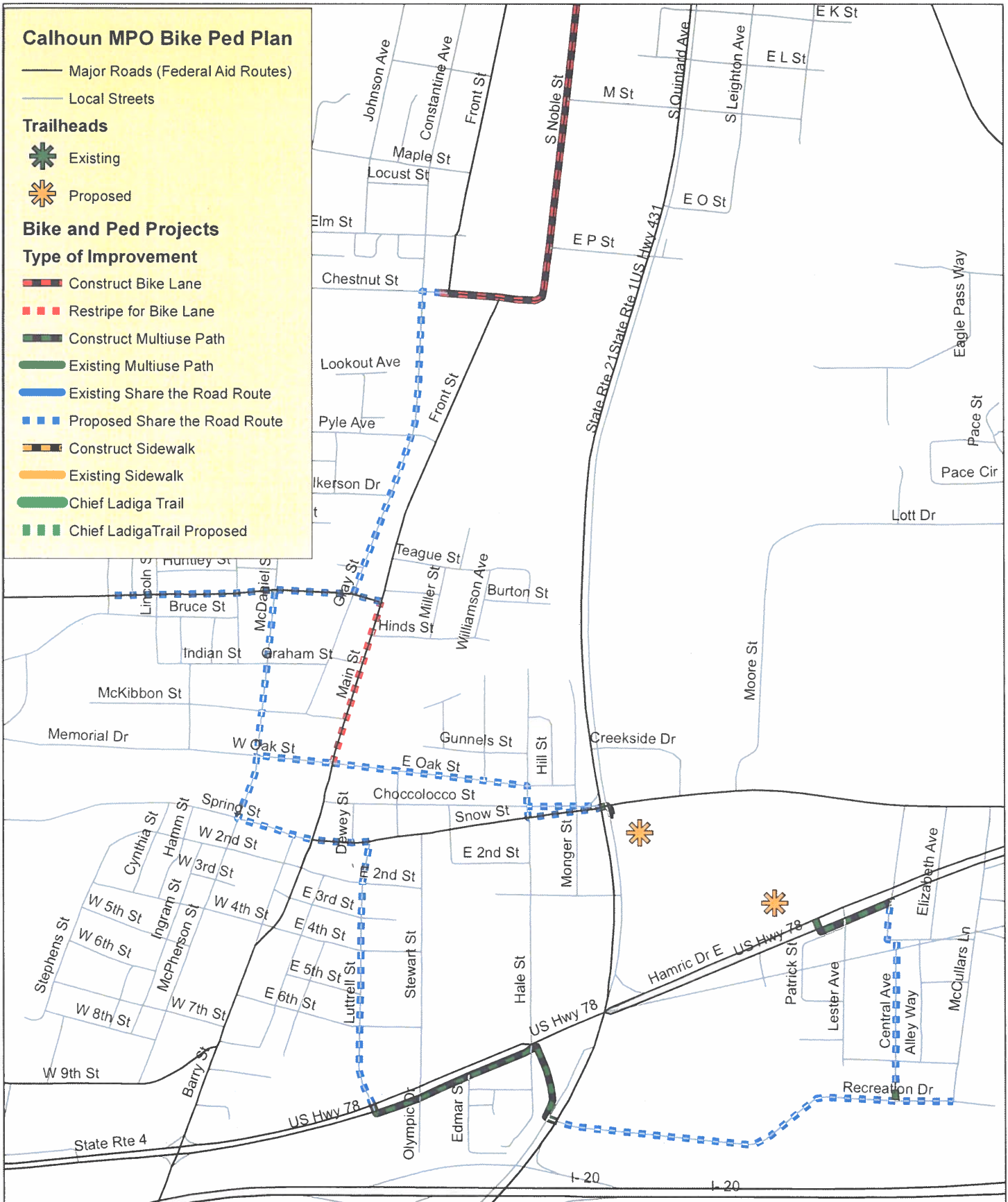
North Anniston Area Projects



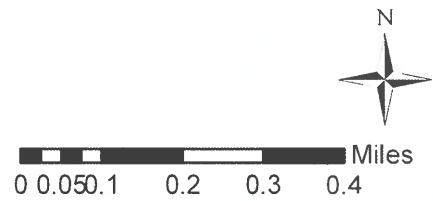


Anniston Projects





Oxford and Hobson City Projects



**Calhoun Area MPO Bicycle and Pedestrian Plan
Proposed Projects**

ID	Area	Project Name	Status	Facility Type	Length (feet)
1	Anniston Central	Anniston Share the Road Loop	Existing	Share The Road	18,200
2	Anniston Central	Anniston Share the Road 18th	Existing	Share The Road	370
3	Anniston Central	Anniston Share the Road 11th	Existing	Share The Road	4,800
4	Anniston McClellan	Baltzell Gate Connector	Existing	Multi-use Path	4,020
5	Jacksonville	Williams Branch Greenway Trail	Existing	Multi-use Path	2,700
6	Jacksonville	Nisbet Street Sidewalk	Existing	Sidewalk	2,600
7	Jacksonville	Jacksonville School Connector	Existing	Multi-use Path	1,240
8	Jacksonville	Reynolds Street Connector	Existing	Multi-use Path	110
9	Jacksonville	Nisbet Street Sidewalk	Existing	Sidewalk	700
10	Jacksonville	JSU Campus Connector	Existing	Multi-use Path	300
101	Jacksonville	Nisbet Street Sidewalk	Proposed	Sidewalk	2,160
102	Jacksonville	Nisbet Street Sidewalk	Proposed	Sidewalk	600
103	Jacksonville	Roebuck Waters Sidepath	Proposed	Multi-use Path	1,070
104	Jacksonville	Roebuck Waters Bike Lane	Proposed	Bike Lane, re-stripe	370
105	Jacksonville	7th Street STR	Proposed	Share The Road	4,380
106	Jacksonville	Church Avenue STR	Proposed	Share The Road	13,400
107	Jacksonville	Ladiga Street STR	Proposed	Share The Road	740
108	Jacksonville	J'ville Downtown Connector	Proposed	Multi-use Path	1,410
109	Jacksonville	Greenleaf Street Connector	Proposed	Share The Road	2,430
110	Jacksonville	Greenleaf STR	Proposed	Share The Road	2,130
111	Jacksonville	Church Ave Greenleaf Path	Proposed	Multi-use Path	500
112	Jacksonville	Jacksonville School Connector	Proposed	Multi-use Path	5,890
113	Jacksonville	Ladiga St to Church St	Proposed	Share The Road	400
201	Weaver	Weaver High STR	Proposed	Share The Road	1,880
202	Weaver	Weaver High School Connector	Proposed	Multi-use Path	1,100
203	Weaver	Weaver High STR	Proposed	Share The Road	3,570
204	Weaver	Weaver Downtown Bike Lanes	Proposed	Bike Lane, re-stripe	260
205	Weaver	Weaver Downtown Bike Lanes	Proposed	Bike Lane, Construct	480
206	Weaver	Cave Road STR	Proposed	Share The Road	6,700
207	Weaver	Weaver School STR	Proposed	Share The Road	620
301	Anniston McClellan	Baltzell Gate Connector	Proposed	Multi-use Path	4,000

ID	Area	Project Name	Status	Facility Type	Length (feet)
302	Anniston McClellan	McClellan Share the Road	Proposed	Share The Road	20,700
303	Anniston McClellan	Summeral Connector Path	Proposed	Multi-use Path	2,550
401	Anniston LeGarde	LeGarde Park Connector	Proposed	Multi-use Path	2,300
402	Anniston LeGarde	LeGarde Entrance STR	Proposed	Share The Road	900
403	Anniston LeGarde	Regar Circle Share the Road	Proposed	Share The Road	3,350
404	Anniston LeGarde	McArthur STR	Proposed	Share The Road	3,350
405	Anniston LeGarde	29th Street Connector	Proposed	Multi-use Path	80
501	Anniston Central	Noble Street Bike Lanes North	Proposed	Bike Lane, re-stripe	1,920
502	Anniston Central	15th Street Bike Lanes	Proposed	Bike Lane, re-stripe	2,320
503	Anniston Central	12th Street Bike Lanes	Proposed	Bike Lane, re-stripe	3,290
504	Anniston Central	Noble Street Bike Lanes Core	Proposed	Bike Lane, Construct	4,800
505	Anniston Central	8th Street Bike Lanes	Proposed	Bike Lane, Construct	980
506	Anniston Central	Coldwater Mtn Connection	Proposed	Bike Lane, re-stripe	2,590
507	Anniston Central	Coldwater Mtn LeGarde Access	Proposed	Multi-use Path	-
508	Anniston Central	Coldwater Mtn Connection	Proposed	Share The Road	4,830
509	Anniston Central	Clydesdale Ave STR	Proposed	Share The Road	2,600
510	Anniston Central	Noble Street Bike Lanes South	Proposed	Bike Lane, re-stripe	1,880
511	Anniston Central	Anniston to Oxford Bike Lane	Proposed	Bike Lane, Construct	8,520
512	Anniston Central	Anniston to Oxford STR	Proposed	Share The Road	3,180
601	Oxford	McDaniel Street STR	Proposed	Share The Road	2,160
602	Oxford	Martin Luther King Drive STR	Proposed	Share The Road	2,150
603	Oxford	Luttrell Street Share the Road	Proposed	Share The Road	360
604	Oxford	Oak Street STR	Proposed	Share The Road	2,900
605	Oxford	Hamrick Drive Side Path	Proposed	Multi-use Path	2,200
606	Oxford	Recreation Drive STR	Proposed	Share The Road	3,280
607	Oxford	Central Ave STR	Proposed	Share The Road	1,830
608	Oxford	Oxford Mall Path Connection	Proposed	Multi-use Path	740
609	Oxford	Oxford Mall Path Connection	Proposed	Multi-use Path	160
610	Oxford	Central Ave Path Connection	Proposed	Multi-use Path	100
611	Oxford	Anniston to Oxford STR	Proposed	Bike Lane, re-stripe	1,560

Total

176,710

**Calhoun Area MPO Bicycle and Pedestrian Plan
Summary of Proposed Projects**

Summary of Existing Facilities	Number of Facilities	Length (Feet)
Share the Road Existing	3	23,370
Sidewalk Existing (Nisbet Street Jacksonville only)	2	3,300
Bike Lane Existing	0	-
Multi-use Path Existing	5	8,370
Total	10	35,040

Summary of Proposed Facilities	Number of Facilities	Length (Feet)
Share the Road Proposed	23	87,840
Sidewalk, new construction	2	2,760
Bike Lane, Re-stripe existing pavement	8	14,190
Bike Lane, new construction	4	14,780
Multi-use Path, new construction	14	22,100
Total	51	141,670

Summary of Proposed Facilities by Area	Number of Facilities	Length (Feet)
Jacksonville	13	35,480
Weaver	7	14,610
Anniston McClellan	3	27,250
Anniston LeGarde	5	9,980
Anniston Central	12	36,910
Oxford	11	17,440
Total	51	141,670

