



East Alabama Regional Planning and Development Commission
P.O. Box 2186, Anniston, AL 36202
Phone: (256) 237-6741 • FAX : (256) 237-6763
E-mail: earpdc@earpdc.org

memorandum

To: MPO Citizens Advisory Committee (CAC)
From: Elizabeth (Libby) Messick, Senior Planner
Date: January 4, 2021
Re: CAC Meeting –**Wednesday, January 20, 2021** **Conference Call**

The next meeting of the Citizens Advisory Committee (CAC) is scheduled for **10:00 am, Wednesday, January 20, 2021**. **Due to precautions and social distancing protocol with COVID-19, this meeting will be held via conference call.**

You can join the meeting from your computer, tablet or smartphone.
<https://global.gotomeeting.com/join/370336725>

Or call in:

United States (Toll Free): [1 866 899 4679](tel:18668994679) Access Code: 132-611-237

Monthly newsletters can be found at <http://www.earpdc.org/pages/?pageID=90>.

If there is an issue or project which you would like to add to the agenda, please do not hesitate to contact me.

Meeting packet information is attached. Those that receive these notices via email may have more up-to-date information. Please call Libby at 256-237-6741 or email Libby at elizabeth.messick@earpdc.org if you would rather receive the meeting packet information via mail instead of email.

Please make every effort to attend.

AGENDA

CITIZENS ADVISORY COMMITTEE

of the

CALHOUN AREA METROPOLITAN PLANNING ORGANIZATION (MPO)

January 20, 2021

10:00 am

1. Call to Order
2. Introductions
3. Old Business
 - a. Review and approval of CAC minutes from November 18, 2020
 - b. December 2020 MPO Administrative Modifications and Resolutions
4. New Business
 - a. Review FY 20-23 TIP Update and May Administrative Modifications
 - b. Resolution 812: Increase PE Hillyer Robinson Ind. Parkway
 - c. Resolution 813: Adopt Performance Measures 1 and 3
 - d. Resolution 814: Minor Reduction of Project Limits for Henry Rd.
 - e. Status report of ALDOT projects (handout)
 - f. Safety Observations
 - g. TBA
5. Other Business
 - A. CAC Vacancies
 - B. Anniston Express and ADA Para-Transit Ridership
 - C. Next CAC Meeting – March 17, 2021
 - D. TBA
6. Adjourn

MINUTES
CITIZENS ADVISORY COMMITTEE (CAC)
of the Calhoun Area Metropolitan Planning Organization (MPO)
Wednesday, November 18, 2020
10:00 a.m.

Those attending:

Bruce Britton	City of Oxford
Lem Burell	City of Oxford
Nelson Coleman	City of Jacksonville
Red Etheridge	City of Jacksonville
Lavoy Jordan	City of Oxford
Reuben Johnson	Calhoun County
Ed Kimbrough	City of Anniston
Libby Messick	EARPDC
Buford Parker	City of Oxford
Miller Parnell	City of Anniston
Rick Robins	City of Weaver
George Salmon	Calhoun County
Theo Smart	Calhoun County
Tonya Wilson	Widenet

The meeting was called to order at 10:03 a.m. by Mr. Miller Parnell, Vice Chair.

OLD BUSINESS:

Minutes of the CAC meetings from September 16, 2020, were approved on a motion by Mr. Red Etheridge and seconded by Mr. Bruce Britton. Motion carried.

Vice Chairman Parnell called for discussion of October 2020 Administrative Modifications and Resolutions. Ms. Libby Messick explained that there was a list of modifications in the agenda packet to review that were discussed during the month of October to keep the members of the CAC up to date. There were no modifications that created changes to the TIP and five modifications that did not create changes to the TIP spreadsheet in December. Ms. Messick also stated that there were 4 resolutions adopted in October which were also included in the agenda packet.

NEW BUSINESS:

Vice Chairman Parnell called for the Review of FY 20-23 TIP Update and Administrative Modifications. Ms. Libby Messick gave the members a copy of the current TIP. There were two administrative modifications that made changes to the TIP Spreadsheet and no administrative modifications that did not create changes to the spreadsheet.

Vice Chairman Parnell continued by calling for discussion of Status Report of ALDOT projects. Ms. Messick explained that there was a list of current construction projects in the agenda packet and briefly reviewed it with them.

Next, Vice Chairman Parnell continued with New Business by calling for discussion of Safety Observations. Ms. Messick explained that there was a list of previous observations in the agenda packet for review and no updates at this time.

Vice Chairman Parnell called for discussion of the CAC letter to the City of Anniston. The letter was drafted by Mr. Tim Huddleston regarding a recommendation for signage near the US-431 and Highway 21 intersection indicating restaurants and other businesses off the 431 exit. Ms. Messick read the letter to those attending as it was added to the agenda after mailed items were sent. Motion to approve and send the letter was made by Mr. Bruce Britton and seconded by Mr. Rick Robins. Motion carried.

OTHER BUSINESS:

Vice Chairman Parnell called for discussion of CAC vacancies. Anniston has 7 vacancies, Jacksonville has 2, Oxford has 7, and Weaver has 1 vacancy.

Next, Vice Chairman Parnell called for the report on Anniston Express and ADA Para-Transit Ridership. Ms. Messick stated that the next two page in the agenda pack are graphs to review and explained the ADA Paratransit Ridership for October; Anniston had 663 one-way trips, Jacksonville had 158 one-way trips, 66 trips for Weaver, and Oxford had 188 one-way trips. For the Urbanized area 139 one-way trips and 155 one-way trips for the Rural area. Fixed-route ridership had a total of 5,541 riders for the month of October.

The next CAC meeting is scheduled for Wednesday, January 20, 2021 at 10:00 a.m. either in the EARPDC 3rd floor Conference Room or via teleconference again if still maintaining social distancing.

There being no further business, a motion was made by Mr. Buford Parker and seconded by Mr. George Salmon to adjourn. The meeting was adjourned at 10:35 a.m.

December 2020 Administrative Modifications

That created changes on the TIP spreadsheet:

1. #30 UT (100057406) RE-CONFIGURE INTERSECTION SR-4 (US-78) AT CR-186 (BARRY ST)
Old Target Start Date: FY 20
New Target Start Date: December 1, 2020
-Project moves into FY 21 and 1% added to project total
2. #56 PE (100070197) RESURFACING ON HENRY ROAD AND COUNTRY CLUB DRIVE
SOUTHWEST TO THE JACKSONVILLE CITY LIMITS
Old Target Start Date: FY 20
New Target Start Date: December 1, 2020
-Project moves into FY 21 and 1% added to project total
3. #60 PE (100070244) BICYCLE LANE STRIPING AND POSSIBLE 2 FT SHOULDER WIDENING
ALONG SOUTH NOBLE STREET FROM CHESTNUT STREET TO FOURTH STREET
Old Target Start Date: FY 20
New Target Start Date: December 1, 2020
-Project moves into FY 21 and 1% added to project
4. #40 CN (100064886) CHURCH AVE RESURFACE FROM 11th ST to SR-21
Old Engineers Estimate: \$1,928,758
New Engineers Estimate: \$1,719,506.14
-New estimate reflects let amount. Reduction of \$209,251.86 from previous engineers estimate.

That did not create changes on the TIP spreadsheet:

5. #30 CN (100057407) RE-CONFIGURE INTERSECTION SR-4 (US-78) AT CR-186 (BARRY ST)
Old Target Start Date: April 30, 2021
New Target Start Date: June 25, 2021
-New target start date in the same FY; no changes needed to TIP Spreadsheet
6. #45 CN (100064899) RESURFACE RUSSELL DRIVE FROM ALEXANDRIA ROAD TO
PEACEBURG ROAD CITY OF WEAVER
Old Target Start Date: May 28, 2021
New Target Start Date: June 25, 2021
-New target start date in the same FY; no changes needed to TIP Spreadsheet
7. #56 CN (100070198) RESURFACING ON HENRY ROAD AND COUNTRY CLUB DRIVE
SOUTHWEST TO THE JACKSONVILLE CITY LIMITS
Old Target Start Date: May 28, 2021

New Target Start Date: July 30, 2021

-New target start date in the same FY; no changes needed to TIP Spreadsheet

Resolution # 807

Increase CN Funds for Russell Drive (100064899)

WHEREAS, the Calhoun Area Metropolitan Planning Organization (MPO) has adopted its FY 2020-23 Transportation Improvement Plan (TIP) on August 15, 2019 with Resolution #788; and

WHEREAS, the ALDOT has requested that the MPO allocate an additional \$91,617.30 in CN for project #45, Resurface Russell Drive from Alexandria Road to Peaceburg Road City of Weaver (100064899) funds into CN.

Project Number	Current Allocation	New Allocation
100064899	\$412,831.00	\$504,448.30

NOW THEREFORE, BE IT RESOLVED that the Calhoun Area MPO, that the FY20-23 TIP be amended to change the allocations for the Calhoun County projects as indicated above. Passed and adopted this 15th day of October 2020.


Councilman Jeff Clendenning, Chairman
City of Weaver

ATTEST:


Elizabeth Messick, Regional Planner
East Alabama Regional Planning and
Development Commission

January 2021 Administrative Modifications

That created changes on the TIP spreadsheet:

1. #4 CN (100047014) SIGNAL UPGRADE SR-21 AT BALTZELL GATE ROAD
Current funding: \$471,638
Current funding on TIP Spreadsheet (Let amount) \$543,237
Requested funding: \$574,112
-Requested funding less than 20% increase from Let amount. Increase total \$30,875
2. #5 CN (100047016) TRAFFIC SIGNAL IMPROVEMENTS AT THE INTERSECTION OF LENLOCK LANE AND SR-21 IN THE CITY OF ANNISTON
Current Funding: \$267,208
Current Funding on the TIP Spreadsheet (Let amount): \$267,647
Requested Funding: \$308,905
-Requested funding for increase construction (adjust contract prices) less than 20% increase from Let amount. Increase total \$41,258.









That did not create changes on the TIP spreadsheet:

1. #52 CN (100070226) RESURFACING ON WHITES GAP ROAD SE FROM SR-21 TO THE JACKSONVILLE CITY LIMITS (SITE 1); RESURFACING ON WHITES GAP ROAD FROM COTTAQUILLA ROAD TO SR-9 (SITE 2)
Old Target Start Date: May 28, 2021
New Target Start Date: March 26, 2021
-New Target Start Date in same FY; no changes needed to TIP Spreadsheet
2. #44 CN (100064897) INSTALLATION OF A ROUNDABOUT AT THE BYNUM LEATHERWOOD ROAD (CR-109) AND OLD GADSDEN HIGHWAY INTERSECTION
Old Target Start Date: December 4, 2020
New Target Start Date: February 26, 2021
-New target start date in same FY; no changes needed to TIP Spreadsheet

CALHOUN AREA MPO

FY 20-23 TIP AS OF January 7, 2021

ALL FUNDS AVAILABLE (FED + LOCAL MATCH)
SURFACE TRANSPORTATION PROGRAM (STP)

	Authorized to Proceed		PE Preliminary Engineering
	Moved from one FY to another FY		RW Right of Way
	Funded by ATRIP or ARRA		UT Utilities
	New Project or Allocation Change		CN Construction

	Project Description	ID#	Sponsor	Status	Scope	2016	2017	2018	2019	2020	2021	2022	2023
3	Resurface Chief Ladiga Trail w/Sidewalk Connection City of Weaver	100062151	Weaver	COMPLETE	CN	276,000							
4	Signal Upgrade at SR-21 / Baltzell Gate Rd. (ARRA \$ Re-assigned to Frank Akers Rd.)	100047014	Anniston		CN					574,112			
5	Signal Improvements at Lenlock / SR-21	100047016	Anniston		CN					308,905			
6	McIntosh Rd. Improvements and Re-Alignment	100054925	Calhoun County		UT		52,475						
		100054926	Calhoun County	Under CN	CN		1,358,096						
7	Lenlock/Saks Road Intersection & Turn Lanes	100051026	Calhoun County	COMPLETE	CN	1,459,613							
11	Snow Street Drainage Improvements & Resurfacing	100052525	Oxford		CN		2,237,834						
14	Alexandria-Jville Rd. Resurface from McClellan Rd. to Cedar Springs Rd.	100064930	Calhoun County		CN				538,117				
23	64th Street Bridge Replacement (BIN 6204) (PE developed by County Eng.)	100054937	Calhoun County		RW								
		100054938			UT								
		100054939			CN								
25	Coffee (A) Street - Resurface from SR-21 to Alexandria Rd.	100043808	Jacksonville	COMPLETE	CN	334,248							
30	Barry Street/US 78 - Reconfigure Intersection	100057404	Oxford		PE								
		100057405			RW				989,149				
		100057406			UT						118,224		
		100057407			CN						674,572		
33	Chief Ladiga Trail - Anniston - ± 5.8 mi (Cane Ck. To 4th St.)	100060694	Anniston		RW			522,903					
35	Noble/4th St. Intersection Improvements	100063208	Anniston		CN				879,462				
36	Bike/Ped Improvements at 10th, Clydesdale, & 11th	100063210	Anniston		CN	43,874							
37	Bike/Ped Improvements at 14th, 11th, and Cobb Ave. (CN Includes \$25k for Bicycle Parking Racks)	100063212	Anniston		CN	229,983							
38	Intersection Lighting at SR-202/Bynum Leatherwood	100064881	Calhoun County	COMPLETE	PE	24,000							
		100064882		COMPLETE	CN		328,607						
39	Mountain St. NE Resurface from SR-21 to 8th Ave	100064883	Jacksonville		PE		48,716						
		100064884			CN				771,051				
40	Church Ave Resurface from 11th St to SR-21	100064885	Jacksonville		PE			118,686					
		100064886			CN						1,719,506		
41	Airport Rd. Bridge Replacement @ Coldwater Creek (BIN 11215)	100064887	Oxford		PE			340,890					
		100064888			RW						10,406		
		100064889			UT						78,046		
		100064890			CN						2,143,954		
43	Lenlock Lane Resurface from US-431 to Anniston CL (PE developed by County Eng.)	100064895	Calhoun County	COMPLETE	CN	686,407							
44	Bynum Leatherwood/Old Gadsden Rd Roundabout	100064896	Calhoun County		PE			294,000					
		100064897			CN						1,139,586		
45	Russell Dr. Resurface from Alexandria Rd to Peaceburg Rd.	100064898	Weaver		PE			47,553					
		100064899			CN						504,448		
46	4-lane Greenbrier Rd. to Golden Spring Rd. cost overruns Resolution 733	100008423	Anniston	COMPLETE	CN		533,835		119,894				
47	Wilmer, Greenbrier to G Street, cost overruns Anniston		Anniston		PE		1,977						
		100047017		COMPLETE	CN		51,532						

CALHOUN AREA MPO

FY 20-23 TIP AS OF January 7, 2021

ALL FUNDS AVAILABLE (FED + LOCAL MATCH)
SURFACE TRANSPORTATION PROGRAM (STP)

Authorized to Proceed	PE Preliminary Engineering
Moved from one FY to another FY	RW Right of Way
Funded by ATRIP or ARRA	UT Utilities
New Project or Allocation Change	CN Construction

Project Description	ID#	Sponsor	Status	Scope	2016	2017	2018	2019	2020	2021	2022	2023
---------------------	-----	---------	--------	-------	------	------	------	------	------	------	------	------

48	Friendship Road Widening and Bridge Replacement Phase I	100070247	Oxford	PE					311,264				
		100070248		RW						325,891			
		100070249		UT								323,165	
		100070250		CN									1,515,107
49	Friendship Road Widening and Bridge Replacement Phase II	100070253	Oxford	PE					349,181				
		100070254		RW						193,239			
		100070255		UT								191,622	
		100070257		CN									
50	Friendship Road Widening and Bridge Replacement Phase III	100070259	Oxford	PE					150,748				
		100070262		RW						108,417			
		100070269		UT								107,510	
		100070271		CN									
51	Alexandria/Jacksonville Rd. - Resurface (Cedar Springs Rd to Jacksonville) (PE by County Eng.)	100070224		CN					725,341				
52	Whites Gap Rd and Whites Gap Rd SE - Resurfacing (PE developed by County Eng.)	100070226	Calhoun County	CN						1,285,326			
53	AL Hwy 202/Hunter St. - Signal Upgrade	100070695	Calhoun County	PE					30,300				
		100070228	Calhoun County	CN						102,010			
54	Roy Webb Rd. - Resurfacing (PE developed by County Eng.)	100070230	Calhoun County	CN							978,786		
55	Eulation Gate Rd. - Resurfacing (PE developed by County Eng.)	100070232	Calhoun County	CN								390,227	
56	Resurfacing Henry Road from SR 21 to the City Limits	100070197	Jacksonville	PE							88,178		
		100070198		CN							470,287		
57	Resurfacing George Douthit Dr from SR-21 to Brierwood Place SW	100070203	Jacksonville	PE							212,715		
		100070208		CN								1,078,819	
58	Baltzell Gate Connector Multi-use path	100070238	Anniston	PE							18,133		
		100070239		CN								183,146	
59	Coldwater Mountain/Mulberry St. to Legarde, multi-use path	100070241	Anniston	PE						32,643			
		100070242		CN							164,848		
60	Anniston to Oxford Bike Lane; S Noble and Chestnut	100070244	Anniston	PE						5,611			
		100070245		CN							44,884		
	Hillyer Robinson Ind. Parkway Safety Improvements overrun - CLOSED			CLOSED	CN				4,147				
	Resurfacing CR-187 (Friendship Rd) From CR-193 (Boiling Spring Rd) to SR-21	100054996		CLOSED	CN				24,468				
	Frank Akers		Anniston	CLOSED	PE					17,200			

PROGRAMMED					3,054,124	4,613,072	1,324,032	3,297,673	2,478,465	9,062,429	1,996,780	3,167,299
APPORTIONMENT					2,182,759	2,266,095	2,363,956	2,463,701	2,521,554	2,521,554	2,521,554	2,521,554
CARRYOVER					9,694,529	8,823,163	6,476,186	7,516,110	6,682,138	6,725,227	184,351	709,125
AVAILABLE					11,877,287	11,089,258	8,840,142	9,979,811	9,203,692	9,246,780	2,705,905	3,230,679
BALANCE					8,823,163	6,476,186	7,516,110	6,682,138	6,725,227	184,351	709,125	63,380

Resolution # 812

**Increase PE Funds for Hillyer Robinson Ind. Parkway Safety Improvements
(100054927)**

WHEREAS, the Calhoun Area Metropolitan Planning Organization (MPO) has adopted its FY 2020-23 Transportation Improvement Plan (TIP) on August 15, 2019 with Resolution #788; and

WHEREAS, the ALDOT has reported an overrun of \$12,167.04 for completed project: Hillyer Robinson Industrial Parkway Safety Improvements (100054927).

Project Number	Current Allocation	New Allocation	Total Increase
100054927	\$10,345.06	\$22,512.10	\$12,167.04

NOW THEREFORE, BE IT RESOLVED that the Calhoun Area MPO, that the FY 20-23 TIP be amended to change the allocations for the Calhoun County projects as indicated above. Passed and adopted this 21st day of January 2021.

Councilman Jeff Clendenning, Chairman
City of Weaver

ATTEST:

Elizabeth Messick, Senior Planner
East Alabama Regional Planning and
Development Commission

Resolution #813

Adoption of New and Amended Performance Measures and Targets

WHEREAS, federal regulations require that the Metropolitan Transportation Plans (MTP's or LRTP's) and Transportation Improvement Programs (TIP) include Performance Measurements and Targets for urbanized areas; and

WHEREAS, the Calhoun Area Metropolitan Planning Organization (MPO), in coordination with the Federal Highway Administration (FHWA) and the Alabama Department of Transportation (ALDOT) has reviewed the requirement to adopt Performance Measures and Targets for use in the transportation process as required by 23 CFR 490.105;

FHWA Safety Performance Measures (PM1) (Annual Targets)	Calendar Year Targets 2021
Number of Fatalities	961
Rate of Fatalities (per 100 million Vehicle Miles Traveled)	1.364
Number of Serious Injuries	6595
Rate of Serious Injuries (per 100 million Vehicle Miles Traveled)	9.355
Number of Non-motorized fatalities and serious injuries	366
FHWA System Performance Measures (PM3)	Adjusted 4-Year Target 2022
% of Person-Miles Traveled on the Interstate that are Reliable	92.00%
% of Person-Miles Traveled on the Non-Interstate NHS that are Reliable	90.00%
Truck Travel Time Reliability (TTTR) Index on the Interstate	1.3

*rate = total number for the year/total revenue vehicle miles traveled

WHEREAS, the Alabama Department of Transportation requires the Calhoun Area MPO to implement a performance-based approach to planning and programming activities and to indicate their support of these Performance Measures and Targets within the MPO's urbanized area; and

WHEREAS, the Metropolitan Planning Organization has reviewed these new and amended Performance Measures and Targets and believes them to be in the best interest of the community; now

THEREFORE, BE IT RESOLVED, by the Calhoun Area MPO, hereby adopts and supports the aforementioned Performance Measures and Targets.

Adopted this 21st day of January 2021.

Jeff Clendenning, Chairman

Date

ATTEST:

Elizabeth Messick, Senior Planner, EARPDC

Date

Resolution # 814

**Minor Change in Scope Limits for Resurfacing on Henry Road and Country Club
Dr SW to the Jacksonville City Limits, #56
(PI#s: 100070197, 100070198)**

WHEREAS, the Calhoun Area Metropolitan Planning Organization (MPO) has adopted its FY 2020-23 Transportation Improvement Plan (TIP) on August 15, 2019 with Resolution #788; and

WHEREAS, the City of Jacksonville has requested to reduce the project limits of project numbers 100070197 and 100070198, Resurfacing on Henry Road and Country Club Dr SW to the Jacksonville City Limits by approximately 600 feet. The current project terminus is at the City Limits. The new project terminus will be at Fairway Dr SW.

NOW THEREFORE, BE IT RESOLVED that the Calhoun Area MPO, that the FY 20-23 TIP be amended to change the allocations for the Calhoun County projects as indicated above. Passed and adopted this 21st day of January 2021.

Councilman Jeff Clendenning, Chairman
City of Weaver

ATTEST:

Elizabeth Messick, Senior Planner
East Alabama Regional Planning and
Development Commission

CURRENT CONSTRUCTION PROJECTS

<u>PROJECT NO.</u>	<u>DESCRIPTION</u>	<u>STATUS</u>
99-504-690-000-501	Bridge Painting Project over RR in Calhoun, Clay, Talladega, and Chambers Counties	Accepted for Maintenance 12-28-20
STPAA-HSIP-0144(502)	AL 144 Resurfacing and Safety Widening from St. Clair County line to US 431	Guardrail completed. Awaiting Perm. Stripe
NH-FMGR-0001(613)	US- 431 Access Management from MP. 233.238 to 240.0491	Turn lanes and U-turn Bulbs being placed through upper binder along north and southbound outside
STPOA-0021(516)	SR-21 Signal Upgrade at Baltzell Gate Rd. and Lenlock Lane	Awaiting material submittals and approval

MPO CAC Safety Observations

Item #	Jurisdiction	Location	Suggestion	Date-Original	Date-Recent	TAC	MPO	Response	Status
1	Oxford	Bynum Blvd/Hwy 202 Intersection	Incorporate a light at this intersection to see it better at night	09/19/18	7/8/20	✓	✓	Oxford will add streetlights at this intersection as a city project. ALDOT and power company are looking into ways to power the lights.	OPEN
6	Anniston	Henry Road intersection at the Bypass	Addition of street lighting	11/14/18	12/9/20	✓	✓	Anniston is working with Alabama Power. Process has started. Electrical dept unaware of lighting at this intersection	OPEN
11	Anniston	Ossington Ave.	Safety study/Traffic calming measures for residents	07/17/19	09/11/20	✓	✓	ALDOT and FHWA concurrence to classify Ossington/Coxwell as minor collector.	OPEN
12	Anniston/Oxford	US-78 east of the 431 bypass	Widening to 3 lanes	07/17/19	08/25/20	✓	✓	This suggestion would be a major undertaking. Has been placed on the long-range plan.	PENDING
13	Anniston	Choccolocco Rd	Widening to 3 lanes from intersection with 431 to Robertson Rd.	07/17/19	08/25/20	✓	✓	This suggestion would be a major undertaking. *Incoming sub-division development may increase traffic along this road. * Has been added to the long-range plan.	PENDING
15	Calhoun County	Saks Road @ 43rd street	Road is narrow, school buses make wide turns at this intersection, difficult for 2 cars to pass, school children walk in the ditch (photos)	07/24/19	06/1/20	✓	✓	Widening: This suggestion would be a major undertaking. We will take it into consideration when looking at upcoming traffic counts and updating the incoming LRTP. School children: TAP applications are being accepted until May 15.	OPEN
17	Calhoun County	Bynum Leatherwood Rd./Morrisville Road intersection	Turn lane needed for the landfill entrance	10/28/19	07/8/20	✓	✓	This issue is being investigated. A possible resolution has been presented to the County Commissioner.	OPEN

Item #	Jurisdiction	Location	Suggestion	Date-Original	Date-Recent	TAC	MPO	Response	Status
18	Calhoun County	Bynum Leatherwood Road/Eulaton Gate	Extend turn lane/deceleration lane on the Southbound side of Bynum Leatherwood from Eulaton Gate to begin at Hutto Hill Road. This will allow adequate stacking for ANAD workers during morning entry times and allow egress for travelers heading south towards SR202	1/14/20	7/8/20	✓	✓		OPEN
21	Anniston/ALDOT	10 th and Quintard intersection	Left turn signal timing seems short. Traffic backs up at this light. Could turn lane length be increased	5/20/20	07/08/20	✓	✓	The signals from 8 th to 21 st are on a coordinated system, so if timing is added to one light then the entire system would need to be retimed. The City of Anniston has asked ALDOT to evaluate the feasibility of extending the turn lane at this intersection as it is an ALDOT maintained road.	OPEN
22	Oxford	Western terminus of Bynum Blvd.	Increase speed limit from 45 to 55	7/15/20	10/07/20	✓	✓	Police Chief opposed to increase of speed limit. Oxford City Engineer will do a study.	OPEN

CLOSED ITEMS

Item #	Jurisdiction	Location	Suggestion	Date-Original	Date-Recent	TAC	MPO	Response	Status
2	Talladega County /ALDOT (I-20 ROW)	I-20 east bound exit at Hwy 202	Reduce sight limitation from exiting the I-20 east bound exit ramp	09/19/18	11/14/18	✓		Out of MPO Jurisdiction; Referred to Talladega County Engineer then forwarded to ALDOT; ALDOT to consult with traffic engineer	CLOSED
3	Mixed Calhoun County/ Talladega County	On SR-21 between the Choccolocco Creek bridge and existing 65 mph in Munford/ Talladega County	increase the speed limit to 65?	09/19/18	06/12/19	✓	✓	Safety concerns regarding intersections along SR-21. Investigation ongoing for better lighting conditions and safety from residential areas intersecting with this road. Increasing speed would contradict safety concerns along this route.	CLOSED
4	Mixed Calhoun County, Oxford	Between Hardees on Hwy 202 to Coldwater	increase the speed limit to 65?	09/19/18	06/12/19	✓	✓	Safety concerns regarding intersections along Hwy 202 (See item #1). Also, Anniston investigating moving speed decrease towards area for Coldwater mountain/bike facility on 202 bike safety. Increasing speed would contradict safety concerns along this route.	CLOSED
7	Jacksonville	SR-21	Make manhole covers and curb gutters the same height as the new existing surface	11/14/18	06/12/19	✓	✓	Risers will be put in. They have been purchased. Mayor Smith will follow up. Shannon Jones with ALDOT stated this will be addressed with a surface job punch list item and should start the week of Jan 9 th , 2019. This punch list item is complete.	CLOSED
8	Oxford	Bynum Blvd.	Increase speed limit on the 4-lane to more than current 45 mph	11/14/18	4/16/20	✓	✓	Mr. Denney will talk to the Mayor and Police Chief. Suggestion had been posed in the past and had been opposed. Discussion of speed limit options and where have begun. Will need to discuss with police chief and bring to City Council. Ordinance passed February 11 to increase speed limit to 55 mph from Turner Rd. to HWY 202 – new speed limit signs installed	CLOSED

Item #	Jurisdiction	Location	Suggestion	Date-Original	Date-Recent	TAC	MPO	Response	Status
9	Weaver	1 st Baptist Church	Sidewalk rehabilitation	01/16/19	02/05/19	✓	✓	Mr. Theo Smart inquired if there were any plans to rehabilitate the currently torn sidewalk in front of the 1 st Baptist Church in Weaver. Mayor Willis was only aware of the issue after last month's meeting. There are no plans at this time.	CLOSED
10	Anniston	202/Quintard intersection	Look into timing of light; traffic backs up	03/21/19	06/27/19	✓	✓	Jay Jenkins has reported this issue to the public works department. Upon inspection of the signal cabinet, an issue was identified and addressed. The signal timing is now functioning as intended.	CLOSED
14	Anniston	Russell Avenue	Widening road to include shoulder	07/17/19	09/09/20	✓	✓	This suggestion would be a major undertaking. We will take it into consideration when looking at upcoming traffic counts and updating the incoming L RTP. This road is residential and not on the classified system and therefore would be unavailable for MPO funding.	CLOSED
16	Anniston	4 th /Noble Intersection	Light timing seems long for this intersection	09/18/19	11/13/19	✓	✓	The City of Anniston has investigated the timing at this light and it is functioning correctly.	CLOSED
19	Anniston	West-bound 431 exit ramp and SR-21 intersection	Difficulties merging at this intersection. Mainly traffic coming to a complete stop at bottom of the ramp	1/15/20	05/22/20	✓	✓	There are no measures that could help assist with merging traffic at this intersection. This is a very common occurrence at similar "off ramp" intersections.	CLOSED
20	Jacksonville	White's Gap Rd./SR-21 intersection	Signalization at the intersection	2/25/20	11/19/20	✓	✓	Signalization of this intersection denied previously due to proximity to other signalized intersections. Jacksonville has requested a warrant study. ALDOT signal warrant study found no signal warranted.	CLOSED
23	Anniston/ ALDOT	21 exit from the 431 Bypass	Signage for food and gas locations off the bypass	7/15/20	09/16/20	✓	✓	This type of signage only available for interstates. CAC to draft letter to City of Anniston and Chamber of Commerce to appeal for some type of signage/billboard.	CLOSED

Name	Jurisdiction	% Attendance last 6 meetings	Last Attended Meeting
Ed Kimbrough	Anniston	50%	11.18.2020
Joan McKinney	Anniston	17%	11.20.2019
Miller Parnell*	Anniston	83%	11.18.2020
Dr. Mike Kimberly	Anniston	33%	01.15.2020
Phillip Keith	Anniston	83%	09.16.2020
James Robert Jenkins	Anniston	50%	09.16.2020
<i>Vacant</i>	Anniston		
<i>Vacant</i>	Anniston		
<i>Vacant</i>	Anniston		
<i>Vacant</i>	Anniston		
<i>Vacant</i>	Anniston		
<i>Vacant</i>	Anniston		
<i>Vacant</i>	Anniston		
Nelson Coleman	Jacksonville	50%	11.18.2020
David Thompson	Jacksonville	33%	07.15.2020
Richard Lindblom	Jacksonville	17%	01.15.2020
TL Thompson	Jacksonville	33%	01.15.2020
Jamie 'Red' Etheredge*	Jacksonville	50%	11.18.2020
<i>Vacant</i>	Jacksonville		
<i>Vacant</i>	Jacksonville		
Rodney Cox	Calhoun County	66%	09.16.2020
George Salmon	Calhoun County	50%	11.18.2020
Theodore Smart	Calhoun County	83%	11.18.2020
Edward Sturkie	Calhoun County	0%	App. August 20
Dennis Reaves	Calhoun County	33%	01.15.2020
Tim Huddleston*	Calhoun County	83%	09.16.2020
Reuben Johnson	Calhoun County	83%	11.18.2020
Chris Gann	Calhoun County	33%	01.15.2020
Dr. David West	Calhoun County	33%	09.16.2020
Reggie Stewart	Calhoun County	67%	09.16.2020
Darryl League*	Oxford	33%	01.15.2020
Buford Parker	Oxford	66%	11.18.2020
Lem Burrell	Oxford	50%	11.18.2020
Lavoy Jordan	Oxford	50%	11.18.2020
Bruce Britton	Oxford	83%	11.18.2020
Terry Parker	Oxford		App. September 20

Name	Jurisdiction	% Attendance in last 6 meetings	Last Attended Meeting
<i>Vacant</i>	Oxford		
<i>Vacant</i>	Oxford		
<i>Vacant</i>	Oxford		
<i>Vacant</i>	Oxford		
<i>Vacant</i>	Oxford		
<i>Vacant</i>	Oxford		
<i>Vacant</i>	Oxford		
Frank Thomas	Weaver	0%	09.18.2019
Rick Robins*	Weaver	67%	11.18.2020
<i>Vacant</i>	Weaver		
Mike Matthews	Army Depot	0%	none
Dustin Gillihan	Army Depot	0%	none
Kevin Ashley	Army Depot	33%	09.16.2020
Joe Cunningham*	Hobson City	33%	01.15.2020
Regina Jones	Hobson City	17%	07.15.2020
Johnnie Phillips, Jr.	Hobson City	0%	Appointed 09.2019

*indicates Membership Subcommittee volunteer for their municipality

Fixed-Route Ridership

	FY 14-15	FY 15-16	FY 16-17	FY 17-18	FY 18-19	FY 19-20	FY 20-21
Oct	11,357	9,851	9,011	9,560	9,993	8,871	5,541
Nov	9,644	9,077	9,481	9,225	8,504	7,665	5,425
Dec	10,621	9,749	9,459	8,205	8,082	7,596	5,266
Jan	10,446	8,957	8,019	7,510	8,239	7,614	
Feb	8,826	9,573	8,462	8,960	7,800	7,262	
Mar	9,467	9,965	9,707	9,493	8,979	7,185	
Apr	9,872	9,338	8,240	8,942	9,045	4,285	
May	9,548	8,838	9,900	9,502	8,774	5,141	
Jun	10,449	9,745	9,977	9,905	7,993	5,852	
Jul	10,535	9,164	8,971	8,820	8,626	6,160	
Aug	10,275	10,241	10,511	10,617	9,314	6,111	
Sep	9,688	9,543	9,280	8,607	7,868	5,923	

2020 Avg./Mo. 788 155 64 160 118 154

ADA Paratransit Ridership						
Fiscal Year 2020-2021	Anniston	Jacksonville	Weaver	Oxford	Section 5307 CC Urban	Section 5311 CC Rural
October	663	158	66	188	139	155
November	642	138	67	180	97	156
December	666	105	44	148	100	125
January						
February						
March						
April						
May						
June						
July						
August						
September						

2021 Avg./Mo. ¹⁹⁷¹657 ⁴⁰¹134 ¹⁷⁷59 ⁵¹⁸172 ³³⁶112 ⁴³⁶145

Fiscal Year 2021 Meeting Dates

<u>TAC</u>	<u>CAC</u>	<u>MPO</u>
7 October		15 October
10 November	18 November	19 November
9 December		17 December
13 January	20 January	21 January
10 February		18 February
10 March	17 March	18 March
7 April		15 April
12 May	19 May	20 May
9 June		17 June
7 July	14 July	15 July
11 August		19 August
8 September	15 September	16 September