

# ACTS Fixed-Route Schedule

## West and South Routes

### South Route


Multimodal Station	0.00
Spruce Avenue & 3rd Street	0.01
Middle of Dobbins Street & Camp Street	0.02
Front Street and Maple Street	0.04
Elm Street & Constantine Street	0.05
Pyle Avenue & Constantine Avenue	0.06
McDaniel Street & Church Street	0.07
Bradford Avenue & Armstrong Street	0.09
Oak Ridge Baptist Church	0.10
Health Service Center-MLK Drive	0.11
Oxford Senior Center	0.15
Masonic Lodge	0.16
Oxford Public Library	0.17
Oxford House	0.18
Ace Hardware	0.19
El Puentecito Grocery Store	0.20
Barry Street & Mattison Road	0.21
Lake Street & Mattison Road	0.22
Walmart-Plaza Lane	0.23
Shell Station	0.26
Quintard Mall	0.28
Pic n'Save	0.32
Highway Drive & Alley Parkway	0.33
Center of Hope	0.34
Sterling Pointe Apartments	0.37
Badcock	0.39
VA Clinic	0.39
Davis Loop & Colonial Drive	0.40
Cracker Barrel	0.41
Oxford Exchange	0.44
Winn Dixie	0.48
Greenbrier Village	0.50
NHC	0.52
Greenbrier Dear Road & Wilmer Avenue	0.56
D Street & Wilmer Avenue	0.57
Multimodal Station	0.59


**Legend**


West Route —


South Route —


On Call - - -


Amtrak/ 


Multimodal Station 


Public Housing 

Airport 

Interstate Bus 

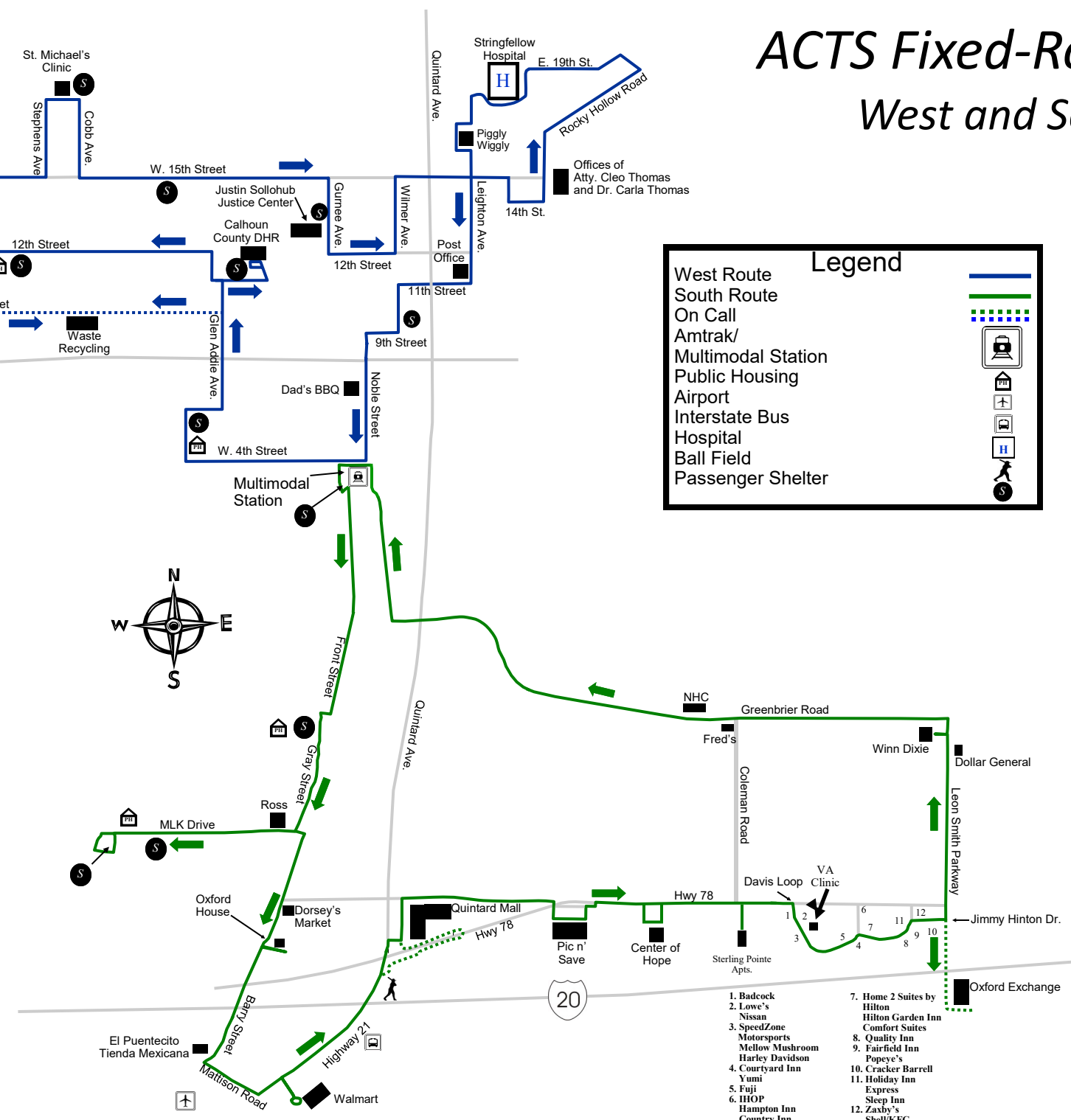
Hospital 

Ball Field 

Passenger Shelter 

### West Route

Multimodal Station	0.00
Glen Addie Apartments	0.02
Middle of 6th Street & Glen Addie	0.02
Calhoun County DHR	0.06
12th Street & Pine Avenue	0.08
12th Street & Mulberry Avenue	0.09
12th Street & Haven Avenue	0.09
Washington Homes	0.10
12th Street & Clydesdale Avenue	0.11
Wesley Park Apts.	0.14
17th St. & Duncan Ave	0.15
Parkwin Homes	0.17
19th Street & Parkwin Avenue	0.18
15th St. & Brown Avenue	0.21
St. Michael's Clinic	0.22
16th Street & Cobb Avenue	0.23
Existing Shelter at Cooper Avenue	0.24
West 15th Street & Pine Avenue	0.25
West 15th Street & Moore Avenue	0.26
Zinn Park	0.27
12th Street & Gurnee Avenue	0.27
12th Street & Wilmer Avenue	0.28
15th Street & Wilmer Avenue	0.29
15th Street & Quintard Avenue	0.30
14th Street & Woodstock Avenue	0.32
19th Street & Rocky Hollow Road	0.34
19th Street (Back of Stringfellow)	0.35
18th Street & Leighton Avenue	0.36
Pic n'Save	0.37
14th Street & Leighton Avenue	0.38
11th Street & Leighton Avenue	0.39
Firestone	0.41
Anniston Public Library	0.42
7th Street & Noble Street	0.44
5th Street & Noble Street	0.44
Multimodal Station	0.45



1. Badcock
2. Lowe's Nissan
3. SpeedZone Motorsports Mellow Mushroom Harley Davidson
4. Courtyard Inn Yumi
5. Fuji
6. IHOP Hampton Inn Country Inn
7. Home 2 Suites by Hilton Hilton Garden Inn Comfort Suites
8. Quality Inn
9. Fairfield Inn Popeye's
10. Cracker Barrel
11. Holiday Inn Express Sleep Inn
12. Zaxby's Shell/KFC

\*Routes Not to Scale

**FARE INFORMATION**

BASIC FARE	\$1.00
Military with ID*	\$0.75
Disabled*	\$0.50
Students*	\$0.50
Children under 12	\$0.50
Elderly (60 years of age and older)	\$0.50
Medicaid/Medicare with ID*	\$0.50

\*Proper ID required-This includes but is not limited to: Government issued photo IDs, employee IDs, US passport, a valid Medicaid or Medicare card, US Military ID, school issued ID, and any ID issued by the East Alabama Commission. For a full list, call 256-237-6741.

**DRIVERS CARRY NO MONEY.  
EXACT FARE IS REQUIRED.**

ACTS operates Monday through Friday 6:00 a.m. until 6:00 p.m. and on Saturdays between 10:00 am and 5:00 p.m.\* ACTS does not operate on Sundays and the following holidays:

\*Hours are subject to change.

New Year's Eve	Columbus Day
New Year's Day	July 4 <sup>th</sup>
MLK Jr. Day	Labor Day
President's Day	Thanksgiving Day
Memorial Day	Christmas Day

**TROLLEY CENTRAL**

Trolley Central is located at the Multimodal Station on 4<sup>th</sup> Street. This is also the Amtrak Station. Transfers occur here at approximately 5 minutes before the hours.

**LOST SOMETHING? CALL 256-231-0010**

**TRANSFERS**

Transfer allow passengers to change buses at Trolley Central. There is no extra charge for a transfer. Ask the drivers for a transfer and give it to the driver on the bus you change to.

**ADA TRANSPORTATION**

The City of Anniston, City of Oxford, City of Weaver, Town of Hobson City, and the ACTS together offer Curb-to-Curb service, with assistance from origin to destination as needed, for disabled persons not able to utilize the regular transit service. If you are interested in obtaining the necessary forms, please contact the East Alabama Regional Planning and Development Commission at 256-237-6741.

Please call 256-231-0100 with any questions you may have concerning the routes.

Where we go.....

West Route

Stringfellow Memorial Hospital

Calhoun County DHR

Wesley Park Apts.

Parkwin Homes

St. Michael's Clinic

Cooper Homes

City Hall

Rite Aid

US Post Office

Winn-Dixie (8th Street)

Glenaddie Homes

South Route

Hobson City

Downtown Oxford

Walmart

Quintard Mall

Center of Hope

Oxford Exchange

NHC

Winn-Dixie (Golden Springs)

**AREAWIDE COMMUNITY  
TRANSPORTATION SYSTEM (ACTS)  
CUSTOMER SERVICE**

ACTS ..... 256-231-0010  
ANNISTON LIMOUSINE ..... 256-231-0010  
SERVICE FOR THE DISABLED ..... 256-231-0010

This service is provided by the City of Anniston, City of Oxford, East Alabama Regional Planning and Development Commission, and Anniston Limousine, Inc.

A bicycle carrier is provided for your convenience. The City of Anniston, City of Oxford, or the East Alabama Regional Planning and Development Commission are not responsible for damages to bicycles.

Service is provided for all passengers in wheelchairs whose combined weight and dimensions do not exceed the capacities of the vehicle and its equipment. If the combination of the customer and wheelchair/scooter exceeds lift capacity, service may not be possible.

Every passenger, including individuals with disabilities, has the right to log a complaint without any form of retribution and with the right to continue to make use of the transit program. The passenger should first, if appropriate given the situation, bring the complaint to the driver. If not satisfied, or appropriate, the passenger may contact the transit director at 256-237-6741. Please contact 256-237-6741 for information on how and where to file a complaint.

We provide reasonable modification of policy and practice upon request to ensure that our transportation services are accessible to people with disabilities.

The East Alabama Commission is an Equal Employment Opportunity employer.

The East Alabama Regional Planning and Development Commission participates in and complies with the Drug Free Workplace Act of 1988.

[www.earpdc.org](http://www.earpdc.org)

This brochure is funded in part by the City of Anniston, City of Oxford, and the Federal Transit Administration.



**West Route  
South Route**



**Friendly - Inexpensive - Convenient**

**The Best Ride in Town**